


**Harris County Municipal Utility
District No. 136**

**OPERATIONS REPORT
JUNE 2010**



**HARRIS COUNTY MUNICIPAL UTILITY DISTRICT NO. 136
MANAGEMENT REPORT**

I. CONNECTIONS

- June 8, 2010 1,083

II. WATER PRODUCTION

- During the calendar month of June, 15,803,000 gallons were purchased from the West Harris County Regional Water Authority and 277,000 gallons were produced at water well #1.
- The 4-Month water accountability average is 112.6%.
- Maintenance and repair items in the June invoice included:
 1. Performing the annual load test on the generator at water plant #1.
 2. Performing the preventive maintenance on the fluoridation equipment at water plant #1.
- Maintenance and repair items that will be included in future invoices:
 1. Performing the preventive maintenance on the chlorinator and on the RMS.

III. WATER DISTRIBUTION

- Maintenance and repair items in the June invoice included:
 1. Repairing two commercial meters identified during the annual testing.
 2. Repairing the fire hydrants identified during the semi-annual inspection.
 3. Replacing 10 meters registering over one million gallons of usage.
- Maintenance and repair items that will be included in future invoices:
 1. Replacing missing fire hydrant reflector dots.
 2. Repairing the water main located at the corner of Deerfield Village Drive and Heathersage.

IV. SANITARY/STORM SEWER COLLECTION

- Maintenance and repair items in the June invoice included:
 1. Jet clearing a blockage in the sanitary line at 5118 Glentworth Court.
 2. Televising the sanitary sewer line at 18007 Winsford Drive.
 3. Replacing the RMS' battery back-up at lift station #1.
 4. Performing the Phase 2 point repairs located at:
 - 18010 Hollywell Drive (#253)
 - 18011 Hollywell Drive (#171 and #173)
 - 18114 Hollywell Drive (#267)
 - 5011 Red Lodge Drive (#658)
- Maintenance and repair items that will be included in future invoices:
 1. Performing the Phase 2 point repairs located at:
 - 18110 Longcliffe Drive (#188)
 - 18003 Radworthy Drive (#713)
 2. Performing the preventive maintenance on the RMS at lift stations #1 and #2.

HARRIS COUNTY MUD #136
CONNECTIONS REPORT
JUNE 2010

CONNECTIONS	JUN 08 2010	MAY 08 2010	JAN 08 2010
Occupied Single Family	1,055	1,052	1,053
Vacant Single Family	4	7	6
Multi-Family	0	0	0
Commercial	10	10	10
Builder	0	0	0
Irrigation	13	13	13
Rental Meters	0	0	0
District Meters	1	1	1
TOTAL CONNECTIONS	1,083	1,083	1,083

METER INSTALLATIONS AND INSPECTIONS
MAY 09 - JUN 08

New Taps Installed	0
Sewer Inspections Completed.	0
Builder Inspections Completed.	0
Customer Service Inspections Completed.	0
Net Rental Meter Change.	0

Harris County MUD #136
Regulatory Information
June 2010

WASTEWATER TREATMENT

Permitted Average Daily Flow	500,000 GPD / Jackrabbit Rd. PUD
Permit Number	WQ0011290-001
Ownership %	9.80%

WATER SYSTEM

Bacteriological Analysis
The required 4 samples were taken during May-10

TCEQ Chemical Analysis:

Metals	07/31/02
Radio-Chemicals	01/15/09
Volatile Organic Compounds (VOCs)	07/31/02
Minerals	03/04/08
Trihalomethane Gases (THMs)	06/15/05
Haloacetic Acids (HAAs)	06/15/05

WATER PRODUCTION

Purchased	15,803,000 From WHCRWA
Sold	To
Pumped	277,000 at Water Plant #1
Pumped	0 at Water Plant #2
Total Supplied	16,080,000
Daily Average	536,000

SUBSIDENCE INFORMATION

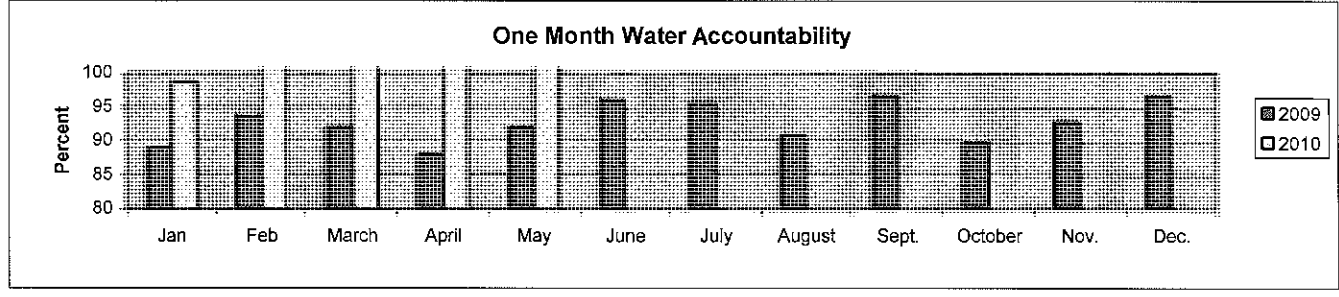
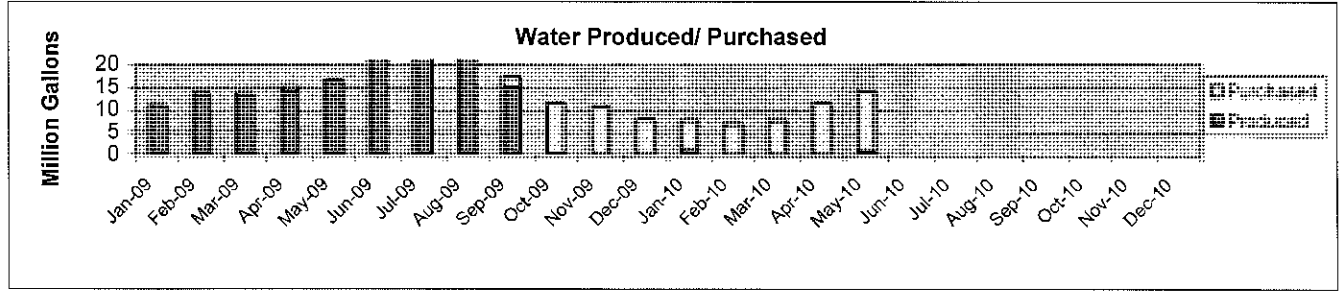
Permit Number	1855-2608
Permit Renewed	12/01/09
Permit Expires	11/30/10
Gallons Authorized	240,000,000
Cumulative Gallons Produced	31,767,000
Authorized Gallons Remaining	208,233,000
Average Gallons Per Month	4,538,143
Estimated Number of Months Available	45.89
Permit Months Remaining	5
Percent of Permitted Production	13.24

8/14- applied for permit renewal

Harris County MUD #136

Water Production and Accountability Report

Meter Read Date	Produced (MG)	Purchased (MG)	Billed (MG)	Sold (MG)	Unmetered (MG)	Accountability (%)	Four Month Average
01/01/09-01/30/09	11.056	0.000	9.837	0.000	0.003	89.0	92.1
01/31/09-03/03/09	13.706	0.000	12.832	0.000	0.025	93.8	91.9
03/04/09-04/01/09	13.595	0.000	12.491	0.000	0.023	92.0	91.5
04/02/09-05/04/09	14.006	1.024	13.201	0.000	0.017	87.9	90.7
05/05/09-06/01/09	16.527	0.052	15.199	0.000	0.039	91.9	91.4
06/02/09-07/01/09	22.230	7.094	28.105	0.000	0.054	96.0	92.0
07/02/09-07/31/09	26.254	0.000	25.122	0.000	0.002	95.7	92.9
08/01/09-09/01/09	25.950	0.000	23.480	0.000	0.073	90.8	93.6
09/02/09-10/02/09	14.875	2.290	16.496	0.000	0.087	96.6	94.8
10/03/09-11/02/09	0.140	11.375	10.249	0.000	0.090	89.8	93.2
11/03/09-12/01/09	0.037	10.679	9.884	0.000	0.066	92.9	92.5
12/02/09-12/30/09	0.040	7.787	7.565	0.000	0.000	96.7	94.0
12/31/09-01/27/10	0.917	6.757	7.580	0.000	0.000	98.8	94.5
01/28/10-02/26/10	0.000	6.857	7.054	0.000	0.138	104.9	98.3
02/27/10-03/26/10	0.006	7.704	8.318	0.000	0.092	109.1	102.3
03/27/10-04/27/10	0.059	11.380	13.876	0.000	0.092	122.1	108.7
04/28/10-05/26/10	0.642	13.586	16.167	0.000	0.076	114.2	112.6



HARRIS COUNTY MUD #136
JUNE 2010

OPERATIONS CHARGES:

1. Operations Fees	3,412.93
2. Water Well	2,784.04
3. Water Distribution	7,221.66
4. Sanitary Sewer Collection	17,976.20
5. Lift Station	621.44
6. Administrative Services	1,027.60
	<hr/>
TOTAL OPERATIONS CHARGES	\$33,043.87
	<hr/> <hr/>

HARRIS COUNTY MUD #136
CUSTOMER BILLING REPORT
 May 9, 2010 Through June 8, 2010

Billed Water for Billing Period = 16,156,200 Gallons

Current Billing:

Deposit	\$ 400.00	
Penalty	0.00	
Water	25,505.14	
Sewer	31,389.15	
Regional Water Authority	24,993.49	
Service Order	0.00	
Grease Trap Inspc.	82.50	
Ach Transmittal Fee	50.00	
Total Current Billing		\$ 82,420.28

Aged Receivables:

Ninety (90) Days	\$ 661.04	
Sixty (60) Days	2,737.29	
Thirty (30) Days	12,892.25	
Billed Arrears	16,290.58	
Credit Bal Fwd	<4,284.14>	
Total Aged Receivables		\$ 12,006.44

Accounts Receivables:

Deposit	\$ 550.00	
Late Charges	1,536.85	
Water	26,669.25	
Sewer	36,377.49	
Regional Water Authority	29,159.63	
Service Order	0.00	
Grease Trap Inspc.	82.50	
Ach Transmittal Fee	51.00	
Total Accounts Receivables		\$ 94,426.72

Deposit Liability:

Balance As Of	05/09/10	\$ 49,640.00
Collections		400.00
Adjustments		<320.00>
Balance As Of	06/08/10	\$ 49,720.00

HARRIS COUNTY MUD #136
SCHEDULED MAINTENANCE AND REPAIR TIMETABLE
JUNE 2010

Facility Checklist Completed:

Water Well # 1	06/09/10
Water Well # 2	06/09/10
Lift Station # 1	06/11/10
Lift Station # 2	06/11/10

Inspections Completed:

Fire Hydrants	05/05/10
---------------	----------

WATER WELL - DAILY PUMPAGE REPORT
MONTH: JUNE 2010
HARRIS COUNTY M.U.D. NO. 136

DATE	WELL #1	WELL HOURS	WELL #2	WELL HOURS	TOTAL PUMPAGE	Percentage based on Combined Well Capacity	Surface Water
1	0	0.0	0	0.0	0	0%	696
2	0	0.0	0	0.0	0	0%	595
3	30	0.4	0	0.0	30	2%	578
4	0	0.0	0	0.0	0	0%	300
5	0	0.0	0	0.0	0	0%	373
6	0	0.0	0	0.0	0	0%	559
7	0	0.0	0	0.1	0	0%	552
8	0	0.0	0	0.0	0	0%	341
9	41	0.6	0	0.0	41	2%	193
10	0	0.0	0	0.0	0	0%	392
11	0	0.0	0	0.0	0	0%	461
12	0	0.0	0	0.0	0	0%	507
13	0	0.0	0	0.0	0	0%	507
14	0	0.0	0	0.0	0	0%	580
15	0	0.0	0	0.0	0	0%	610
16	51	0.8	0	0.0	51	3%	449
17	0	0.0	0	0.0	0	0%	784
18	0	0.0	0	0.0	0	0%	666
19	0	0.0	0	0.0	0	0%	734
20	0	0.0	0	0.0	0	0%	693
21	0	0.0	0	0.0	0	0%	757
22	30	0.1	0	0.0	30	2%	628
23	0	0.0	0	0.0	0	0%	385
24	0	0.0	0	0.0	0	0%	410
25	0	0.0	0	0.0	0	0%	407
26	0	0.0	0	0.0	0	0%	408
27	0	0.0	0	0.0	0	0%	642
28	0	0.0	0	0.0	0	0%	771
29	125	1.9	0	0.0	125	7%	376
30	0	0.0	0	0.0	0	0%	449
TOTAL	277	3.8	0	0.0	277	16%	15803

Water Well #	GPM	Min./Day	MGD
1*	936	1440	1348
2**	284	1440	409
TOTAL			1757

75% for 3 days

85% for 3 days

95% for 3 days

*Based on 10/19/09 well production test Water Well #1

**Based on 10/19/09 well production test Water Well #2

HARRIS COUNTY MUD #136
Commercial Usage Report
06/08/10

CUSTOMER NAME	SERVICE ADDRESS	CURRENT USAGE	PREVIOUS USAGE	Y-T-D USAGE

C - COMMERCIAL				
WALGREEN #6909	4007 BARKER CYPRESS RD	0.7	11.1	28.9
CLAY'S RESTAURANT	17717 CLAY RD-OOD	0.0	0.0	0.0
PROSPERITY BANK	17202 CLAY RD	33.2	11.5	72.4
RANDALLS #2672	18322 CLAY RD	37.6	82.9	349.1
RUSCHE DISTRIBUTING CO.	18324 CLAY ROAD	52.4	54.5	248.2
PINEFOREST COUNTRY CLUB	PINEFOREST COUNTRY-OOD	0.0	0.0	0.0
MURPHY BERNARD	5106 WINDSONG TRAIL-OOD	4.9	12.2	55.3
Deerfield Park Community	CLAY RD @ DEERFIELD PARK-	397.0	352.0	1753.7
	Totals	525.8	524.2	2507.6

D - DISTRICT				
LIFT STATION # 2	5028 WALNUT COVE-LS2	0.0	0.0	0.0
	Totals	0.0	0.0	0.0

E - EDUCATION				
CY FAIR ISD WILSON ELEMEN	18015 KEITH HARROW	182.0	139.0	732.0
	Totals	182.0	139.0	732.0

I - IRRIGATION				
RANDALLS #2672	18322 CLAY RD-SPR	156.6	204.6	621.2
WALGREENS #6909	4007 BARKER CYPRESS-SPR	26.9	0.0	30.6
RUSCHE DISTRIBUTING CO.	18324 CLAY RD-SPR	0.0	0.0	0.0
DEERFIELD VLG COMM ASSN	HEATHERSAGE @ DEERFIELD-S	22.6	26.9	112.2
VACANT	HEATHERSAGE ESP-SPR	0.0	0.0	0.0
DEERFIELD VLG COMM ASSN	3941-1/2 HEATHERSAGE-SPR	0.0	0.1	0.1
DEERFIELD VLG COMM ASSN	DEERFIELD ENT @ CLAY-SPR#	0.1	0.0	0.1
DEERFIELD VLG COMM ASSN	DEERFIELD ENT @ CLAY-SPR#	27.1	20.1	126.2
VACANT	HEATHERSAGE SPR	0.0	0.0	0.0
VACANT	HARTWELL @ 5030-SPR	0.0	0.0	0.0
DEERFIELD VLG COMM ASSN	3901 DEERFIELD - SPR	45.0	33.3	214.5
DEERFIELD VLG COMM ASSN	DANEBRIDGE @ K HARROW-SPR	3.8	0.4	4.2
VERDANT FARMS LLC	BARKER CYPRESS-SPR	0.0	0.0	0.0
	Totals	282.1	285.4	1109.1

N - NON-PROFIT				
DEERFIELD VLG COMM ASSN	4045 DEERFIELD VLG-POOL	67.9	164.8	637.8
	Totals	67.9	164.8	637.8

* * HARRIS COUNTY MUD #136 Totals * *		1057.8	1113.4	4986.5

HARRIS COUNTY MUD NO. 136							
PAYMENT OPTIONS							
	Teller Payment	Credit Card	On-line	Check by Phone	Western Union	Bank Draft	Total
1/8/2010	0	9	182	1	12	50	254
2/8/2010	0	14	186	3	10	51	264
3/8/2010	0	8	174	2	9	49	242
4/8/2010	0	17	198	2	11	48	276
5/8/2010	0	12	185	3	12	49	261
6/8/2010	0	22	201	4	15	50	292
7/8/2010							
8/8/2010							
9/8/2010							
10/8/2010							
11/8/2010							
12/8/2010							

PERMITTEE NAME/ADDRESS (Include Fac Name / Location if Different)
 NAME JACKRABBIT ROAD PUD
 ADDRESS C/O SEVERN TRENT SERVICES
 16337 PARK ROW
 HOUSTON TX 77084
 FACILITY JACKRABBIT RD PUD WWTP
 LOCATION HOUSTON TX 77084
 ATTN: ROSS BELL, SECRETARY/TRES

NATIONAL POLLUTANT DISCHARGE ELIMINATION SYSTEM
 DISCHARGE MONITORING REPORT
 001 A
 DISCHARGE NO.

PERMIT NO. TX0046621
 MONITORING PERIOD
 YR MO DAY YR MO DAY
 FROM 10 05 01 TO 10 05 31

MINOR
 M - INTERIM
 DOMESTIC FACILITY-001

*** NO DISCHARGE | | ***
 NOTE: Read Instructions before completing this form.

PARAMETER	QUANTITY OR LOADING			QUALITY OR CONCENTRATION			NO EX	Frequency of Analysis	Sample Type
	AVG	MAX	UNITS	MIN	AVG	MAX			
OXYGEN, DISSOLVED (DO)	*****	*****	*****	7.1	*****		(19)	5/Week	grab
00300 1 0 0 EFFLUENT GROSS VALUE	*****	*****	*****	6.0 MIN	*****	*****	MG/L	WEEKLY	GRAB
PH	*****	*****	*****	7.2	*****	7.5	(12)	5/Week	grab
00400 1 0 0 EFFLUENT GROSS VALUE	*****	*****	*****	6.0 MINIMUM	*****	9.0 MAXIMUM	SU	WEEKLY	GRAB
SOLIDS, TOTAL SUSPENDED	*****	*****	(26)	*****	3.9	7.4	(19)	5/Week	comp
00530 1 0 0 EFFLUENT GROSS VALUE	*****	*****	LBS/DY	*****	TS 30DA AVG	40 7 DA AVG	MG/L	WEEKLY	COMP
NITROGEN, AMMONIA TOTAL (AS N)	*****	*****	(26)	*****	0.46	5.74	(19)	5/Week	comp
00610 1 0 0 EFFLUENT GROSS VALUE	*****	*****	LBS/DY	*****	2 30DA AVG	10 7 DA AVG	MG/L	WEEKLY	COMP
FLOW, IN CONDUIT OR THRU TREATMENT PLAN	*****	2777	(78)	*****	*****	*****	*****	Cont	total
50050 P 0 0 SEB COMMENTS BELOW	*****	12200 2HR PEAK	GPM	*****	*****	*****	*****	CONT	TOTALIZ
FLOW, IN CONDUIT OR THRU TREATMENT PLAN	*****	*****	(03)	*****	*****	*****	*****	Cont	total
50050 Y 0 0 ANNUAL AVERAGE	*****	*****	MGD	*****	*****	*****	*****	CONT	TOTALIZ
FLOW, IN CONDUIT OR THRU TREATMENT PLAN	*****	3.925	(03)	*****	*****	*****	*****	Cont	total
50050 1 0 0 EFFLUENT GROSS VALUE	*****	REPORT DAILY MAX	MGD	*****	*****	*****	*****	CONT	TOTALIZ

NAME/TITLE PRINCIPAL EXECUTIVE OFFICER
 ROSS BELL
 SECY/TRES
 TYPED OR PRINTED

SIGNATURE OF PRINCIPAL EXECUTIVE OFFICER OR AUTHORIZED AGENT

TELEPHONE
 2815784200

DATE

COMMENTS AND EXPLANATION OF ANY VIOLATIONS (Reference all attachments here)

PERMITTEE NAME/ADDRESS (Include Fac Name / Location if Different)

NAME JACKRABBIT ROAD PUD
 ADDRESS C/O SEVERN TRENT SERVICES
 16337 PARK ROW
 HOUSTON TX 77084

NATIONAL POLLUTANT DISCHARGE ELIMINATION SYSTEM

DISCHARGE MONITORING REPORT
 PERMIT NO. TX0046621
 001 A DISCHARGE NO.

MINOR
 M - INTERIM
 DOMESTIC FACILITY-001

FACILITY JACKRABBIT RD PUD WWTP
 LOCATION HOUSTON TX 77084
 ATTN: ROSS BELL, SECRETARY/TRES

MONITORING PERIOD
 FROM YR MO DAY TO YR MO DAY
 10 05 01 10 05 31

*** NO DISCHARGE | | ***

NOTE: Read Instructions before completing this form.

PARAMETER	QUANTITY OR LOADING			QUALITY OR CONCENTRATION			NO EX UNITS	Frequency of Analysis	Sample Type
	AVG	MAX	UNITS	MIN	AVG	MAX			
CHLORINE, TOTAL RESIDUAL	*****	*****	*****	*****	*****	0.09	(19)	Daily	grab
50060 A 0 0 DISINFECT, PRCS CMPLT	*****	*****	*****	*****	*****	INST MAX	MG/L	DAILY	GRAB
CHLORINE, TOTAL RESIDUAL	*****	*****	*****	1.3	*****	*****	(19)	Daily	grab
50060 B 0 0 PRIOR TO DISINFECT	*****	*****	*****	1.0	*****	*****	MG/L	DAILY	GRAB
E. COLI GENERAL	*****	*****	(13)	*****	1.0	1.0	(32)	Weekly	GRAB
51040 I 0 0 EFFLUENT GROSS VALUE	*****	*****	100ML	*****	REPORT DA GROSS	REPORT DA MAX	CFU/ 100ML	WEEK	GRAB
BOD, CARBONACEOUS 05 DAY, 20C	66.96	*****	(26)	*****	3.7	7.1	(19)	5/Week	comp
80082 I 0 0 EFFLUENT GROSS VALUE	*****	*****	LBS/DY	*****	10	25	MG/L	WEEKLY	COMP
	*****	*****	30DA AVG	*****	30DA AVG	7DA AVG			

NAME/TITLE PRINCIPAL EXECUTIVE OFFICER	TELEPHONE	DATE
ROSS BELL	2815784200	
SECY/TREAS	SIGNATURE OF PRINCIPAL EXECUTIVE OFFICER OR AUTHORIZED AGENT	
TYPED OR PRINTED		

COMMENTS AND EXPLANATION OF ANY VIOLATIONS (Reference all attachments here)