


**Harris County Municipal Utility
District No. 136**

**OPERATIONS REPORT
JULY 2010**



**SouthWest
Water Company**

**HARRIS COUNTY MUNICIPAL UTILITY DISTRICT NO. 136
MANAGEMENT REPORT**

I. CONNECTIONS

- July 8, 2010 1,083

II. WATER PRODUCTION

- During the calendar month of July, 11,901,000 gallons were purchased from the West Harris County Regional Water Authority and 285,000 gallons were produced at water well #1.
- The 4-Month water accountability average is 119.4%
- Maintenance and repair items in the July invoice included:
 1. Replacing a broken window in the control building.
 2. Performing the preventive maintenance on the chlorminator.
- Maintenance and repair items that will be included in future invoices:
 1. Performing the preventive maintenance on the polyphosphate and fluorination equipment at water plant #1.

III. WATER DISTRIBUTION

- Maintenance and repair items in the July invoice included:
 1. Repairing the fire hydrants that were identified during the semi-annual inspection.
 2. Replacing four meters registering over one million gallons of usage.
 3. Excavating and repairing the water main at the corner of Deerfield Village and Heathersage.
- Maintenance and repair items that will be included in future invoices:
 1. Exercise auxiliary equipment.
 2. Replacing the missing fire hydrant reflector dots.

IV. SANITARY/STORM SEWER COLLECTION

- Maintenance and repair items in the July invoice included:
 1. Landscaping after the sanitary line repair at 18114 Hollywell Drive.
 2. Inspecting the grease traps for June 2010.
 3. Performing the Phase 2 point repairs located at:
 - 18010 Hollywell Drive (#253)
 - 18114 Hollywell Drive (#267)
- Maintenance and repair items that will be included in future invoices:
 1. Landscaping after repairs 18026 Longcliffe Drive.
 2. Performing the preventive maintenance on the portable generator.
 3. Performing the Phase two repairs located at:
 - 18110 Mountfield Drive (#112)
 - 5019 Red Lodge Drive(#668)
 - 18026 Longcliffe Drive (#132)

HARRIS COUNTY MUD #136
CONNECTIONS REPORT
JULY 2010

CONNECTIONS	JUL 08 2010	JUN 08 2010	JAN 08 2010
Occupied Single Family	1,055	1,055	1,053
Vacant Single Family	4	4	6
Multi-Family	0	0	0
Commercial	10	10	10
Builder	0	0	0
Irrigation	13	13	13
Rental Meters	0	0	0
District Meters	1	1	1
TOTAL CONNECTIONS	<u>1,083</u>	<u>1,083</u>	<u>1,083</u>

METER INSTALLATIONS AND INSPECTIONS
JUN 09 - JUL 08

New Taps Installed	0
Sewer Inspections Completed.	0
Builder Inspections Completed.	0
Customer Service Inspections Completed.	0
Net Rental Meter Change.	0

Harris County MUD #136
Regulatory Information
July 2010

WASTEWATER TREATMENT

Permitted Average Daily Flow	500,000 GPD / Jackrabbit Rd. PUD
Permit Number	WQ0011290-001
Ownership %	9.80%

WATER SYSTEM

Bacteriological Analysis
The required 4 samples were taken during June-10

TCEQ Chemical Analysis:

Metals	07/31/02
Radio-Chemicals	01/15/09
Volatile Organic Compounds (VOCs)	07/31/02
Minerals	03/04/08
Trihalomethane Gases (THMs)	06/15/05
Haloacetic Acids (HAAs)	06/15/05

WATER PRODUCTION

Purchased	11,901,000 From WHCRWA
Sold	To
Pumped	285,000 at Water Plant #1
Pumped	6,000 at Water Plant #2
Total Supplied	12,186,000
Daily Average	393,097

SUBSIDENCE INFORMATION

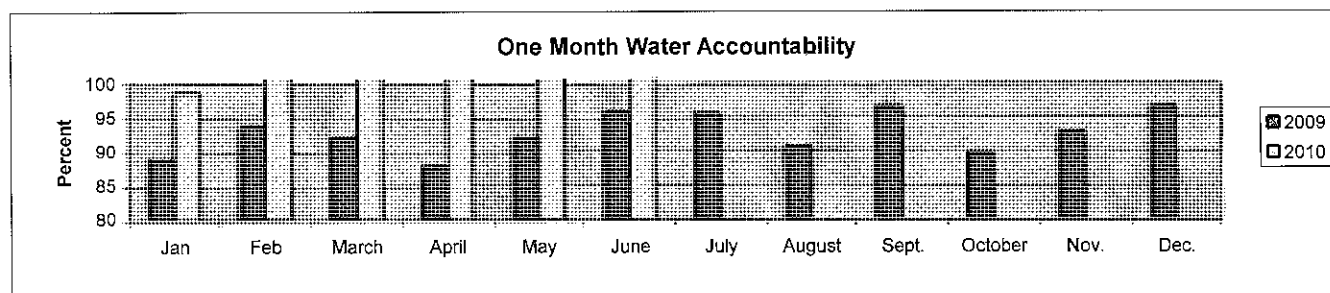
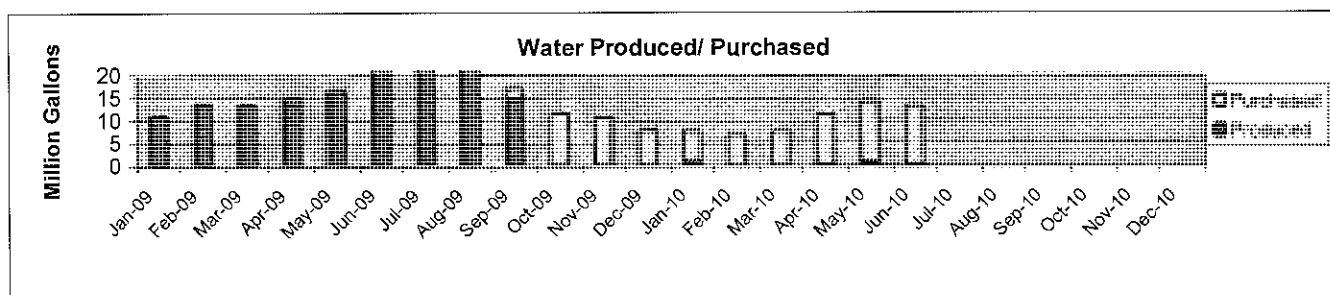
Permit Number	1855-2608
Permit Renewed	12/01/09
Permit Expires	11/30/10
Gallons Authorized	240,000,000
Cumulative Gallons Produced	32,052,000
Authorized Gallons Remaining	207,948,000
Average Gallons Per Month	4,006,500
Estimated Number of Months Available	51.90
Permit Months Remaining	4
Percent of Permitted Production	13.36

8/14- applied for permit renewal

Harris County MUD #136

Water Production and Accountability Report

Meter Read Date	Produced (MG)	Purchased (MG)	Billed (MG)	Sold (MG)	Unmetered (MG)	Accountability (%)	Four Month Average
01/01/09-01/30/09	11.056	0.000	9.837	0.000	0.003	89.0	92.1
01/31/09-03/03/09	13.706	0.000	12.832	0.000	0.025	93.8	91.9
03/04/09-04/01/09	13.595	0.000	12.491	0.000	0.023	92.0	91.5
04/02/09-05/04/09	14.006	1.024	13.201	0.000	0.017	87.9	90.7
05/05/09-06/01/09	16.527	0.052	15.199	0.000	0.039	91.9	91.4
06/02/09-07/01/09	22.230	7.094	28.105	0.000	0.054	96.0	92.0
07/02/09-07/31/09	26.254	0.000	25.122	0.000	0.002	95.7	92.9
08/01/09-09/01/09	25.950	0.000	23.480	0.000	0.073	90.8	93.6
09/02/09-10/02/09	14.875	2.290	16.496	0.000	0.087	96.6	94.8
10/03/09-11/02/09	0.140	11.375	10.249	0.000	0.090	89.8	93.2
11/03/09-12/01/09	0.037	10.679	9.884	0.000	0.066	92.9	92.5
12/02/09-12/30/09	0.040	7.787	7.565	0.000	0.000	96.7	94.0
12/31/09-01/27/10	0.917	6.757	7.580	0.000	0.000	98.8	94.5
01/28/10-02/26/10	0.000	6.857	7.054	0.000	0.138	104.9	98.3
02/27/10-03/26/10	0.006	7.704	8.318	0.000	0.092	109.1	102.3
03/27/10-04/27/10	0.059	11.380	13.876	0.000	0.092	122.1	108.7
04/28/10-05/26/10	0.642	13.586	16.167	0.000	0.076	114.2	112.6
05/27/10-06/25/10	0.158	13.157	17.499	0.000	0.136	132.4	119.4



HARRIS COUNTY MUD #136
JULY 2010

OPERATIONS CHARGES:

1. Operations Fees	3,451.30
2. Water Well	1,400.47
3. Water Distribution	9,848.85
4. Sanitary Sewer Collection	5,112.24
5. Lift Station	107.00
6. Administrative Services	1,032.20
TOTAL OPERATIONS CHARGES	<u>\$20,952.06</u>

HARRIS COUNTY MUD #136
CUSTOMER BILLING REPORT
 June 9, 2010 Through July 8, 2010

Billed Water for Billing Period = 17,487,200 Gallons

Current Billing:

Deposit	\$ 150.00	
Penalty	0.00	
Water	27,833.83	
Sewer	31,342.95	
Regional Water Authority	27,071.54	
Service Order	0.00	
Grease Trap Inspc.	82.50	
Ach Transmittal Fee	50.00	
Total Current Billing		\$ 86,530.82

Aged Receivables:

Ninety (90) Days	\$ 670.84	
Sixty (60) Days	4,640.18	
Thirty (30) Days	19,032.79	
Billed Arrears	24,343.81	
Credit Bal Fwd	<5,500.01>	
Total Aged Receivables		\$ 18,843.80

Accounts Receivables:

Deposit	\$ 300.00	
Late Charges	2,275.55	
Water	31,729.50	
Sewer	38,091.70	
Regional Water Authority	32,845.37	
Service Order	0.00	
Grease Trap Inspc.	82.50	
Ach Transmittal Fee	50.00	
Total Accounts Receivables		\$ 105,374.62

Deposit Liability:

Balance As Of	06/09/10	\$ 49,720.00
Collections		500.00
Adjustments		<100.00>
Balance As Of	07/08/10	\$ 50,120.00

HARRIS COUNTY MUD #136
SCHEDULED MAINTENANCE AND REPAIR TIMETABLE
JULY 2010

Facility Checklist Completed:

Water Well # 1	07/20/10
Water Well # 2	07/20/10
Lift Station # 1	07/16/10
Lift Station # 2	07/16/10

Inspections Completed:

Fire Hydrants	05/05/10
---------------	----------

WATER WELL - DAILY PUMPAGE REPORT
MONTH: JULY 2010
HARRIS COUNTY M.U.D. NO. 136

DATE	WELL #1	WELL HOURS	WELL #2	WELL HOURS	TOTAL PUMPAGE	Percentage based on Combined Well Capacity	Surface Water
1	73	0.0	0	0.0	73	4%	392
2	0	0.0	0	0.0	0	0%	239
3	0	0.0	0	0.0	0	0%	160
4	0	0.0	0	0.0	0	0%	361
5	0	0.0	0	0.0	0	0%	404
6	36	0.7	0	0.0	36	2%	538
7	0	0.0	0	0.1	0	0%	267
8	0	0.0	0	0.0	0	0%	340
9	0	0.0	0	0.0	0	0%	154
10	0	0.0	0	0.0	0	0%	545
11	0	0.0	0	0.0	0	0%	376
12	0	0.0	0	0.0	0	0%	444
13	0	0.0	0	0.0	0	0%	560
14	0	0.0	0	0.0	0	0%	614
15	0	0.0	0	0.0	0	0%	547
16	29	0.4	0	0.0	29	2%	447
17	0	0.0	0	0.0	0	0%	771
18	0	0.0	0	0.0	0	0%	434
19	75	1.2	0	0.0	75	4%	338
20	0	0.0	0	0.0	0	0%	210
21	0	0.0	0	0.0	0	0%	378
22	0	0.0	0	0.0	0	0%	338
23	0	0.0	0	0.0	0	0%	290
24	0	0.0	0	0.0	0	0%	238
25	0	0.0	0	0.0	0	0%	372
26	35	0.6	0	0.0	35	2%	409
27	0	0.0	0	0.0	0	0%	228
28	0	0.0	0	0.0	0	0%	331
29	37	0.5	0	0.0	37	2%	242
30	0	0.0	0	0.0	0	0%	535
31	0	0.0	0	0.0	0	0%	399
TOTAL	285	3.4	0	0.0	285	16%	11901

Water Well #	GPM	Min./Day	MGD
1*	936	1440	1348
2**	284	1440	409
TOTAL			1757

75% for 3 days

85% for 3 days

95% for 3 days

**Based on 10/19/09 well production test Water Well #1*

***Based on 10/19/09 well production test Water Well #2*

HARRIS COUNTY MUD #136
Commercial Usage Report
07/08/10

CUSTOMER NAME	SERVICE ADDRESS	CURRENT USAGE	PREVIOUS USAGE	Y-T-D USAGE

C - COMMERCIAL				
WALGREEN #6909	4007 BARKER CYPRESS RD	20.5	0.7	49.4
CLAY'S RESTAURANT	17717 CLAY RD-OOD	0.0	0.0	0.0
PROSPERITY BANK	17202 CLAY RD	23.4	33.2	95.8
RANDALLS #2672	18322 CLAY RD	60.2	37.6	409.3
RUSCHE DISTRIBUTING CO.	18324 CLAY ROAD	48.8	52.4	297.0
PINEFOREST COUNTRY CLUB	PINEFOREST COUNTRY-OOD	0.0	0.0	0.0
MURPHY BERNARD	5106 WINDSONG TRAIL-OOD	5.9	4.9	61.2
Deerfield Park Community	CLAY RD @ DEERFIELD PARK-	402.2	397.0	2155.9
	Totals	561.0	525.8	3068.6

D - DISTRICT				
LIFT STATION # 2	5028 WALNUT COVE-LS2	0.0	0.0	0.0
	Totals	0.0	0.0	0.0

E - EDUCATION				
CY FAIR ISD WILSON ELEMEN	18015 KEITH HARROW	77.0	182.0	809.0
	Totals	77.0	182.0	809.0

I - IRRIGATION				
RANDALLS #2672	18322 CLAY RD-SPR	264.2	156.6	885.4
WALGREENS #6909	4007 BARKER CYPRESS-SPR	10.5	26.9	41.1
RUSCHE DISTRIBUTING CO.	18324 CLAY RD-SPR	0.0	0.0	0.0
DEERFIELD VLG COMM ASSN	HEATHERSAGE @ DEERFIELD-S	24.4	22.6	136.6
VACANT	HEATHERSAGE ESP-SPR	0.0	0.0	0.0
DEERFIELD VLG COMM ASSN	3941-1/2 HEATHERSAGE-SPR	0.0	0.0	0.1
DEERFIELD VLG COMM ASSN	DEERFIELD ENT @ CLAY-SPR#	0.0	0.1	0.1
DEERFIELD VLG COMM ASSN	DEERFIELD ENT @ CLAY-SPR#	34.3	27.1	160.5
VACANT	HEATHERSAGE SPR	0.0	0.0	0.0
VACANT	HARTWELL @ 5030-SPR	0.0	0.0	0.0
DEERFIELD VLG COMM ASSN	3901 DEERFIELD - SPR	50.0	45.0	264.5
DEERFIELD VLG COMM ASSN	DANEBRIDGE @ K HARROW-SPR	16.4	3.8	20.6
VERDANT FARMS LLC	BARKER CYPRESS-SPR	0.0	0.0	0.0
	Totals	399.8	282.1	1508.9

N - NON-PROFIT				
DEERFIELD VLG COMM ASSN	4045 DEERFIELD VLG-POOL	291.2	67.9	929.0
	Totals	291.2	67.9	929.0

* * HARRIS COUNTY MUD #136 Totals * *		1329.0	1057.8	6315.5

HARRIS COUNTY MUD NO. 136

PAYMENT OPTIONS

	Teller Payment	Credit Card	On-line	Check by Phone	Western Union	Bank Draft	Total
1/8/2010	0	9	182	1	12	50	254
2/8/2010	0	14	186	3	10	51	264
3/8/2010	0	8	174	2	9	49	242
4/8/2010	0	17	198	2	11	48	276
5/8/2010	0	12	185	3	12	49	261
6/8/2010	0	22	201	4	15	50	292
7/8/2010	0	10	199	4	12	49	274
8/8/2010							
9/8/2010							
10/8/2010							
11/8/2010							
12/8/2010							

PERMITTEE NAME/ADDRESS (Include Fee Name / Location if Different)

NAME JACKRABBIT ROAD PUD
 ADDRESS C/O SEVERN TRENT SERVICES
 16337 PARK ROW
 HOUSTON TX 77084

FACILITY JACKRABBIT RD PUD WWTP
 LOCATION HOUSTON TX 77084

ATTN: ROSS BELL, SECRETARY/TRES

NATIONAL POLLUTANT DISCHARGE ELIMINATION SYSTEM

DISCHARGE MONITORING REPORT

MINOR

TX0046621 PERMIT NO. 001 A DISCHARGE NO.

M - INTERIM
 DOMESTIC FACILITY-001

MONITORING PERIOD
 YR MO DAY YR MO DAY
 FROM 10 06 01 TO 10 06 30

*** NO DISCHARGE [] ***
 NOTE: Read Instructions before completing this form.

PARAMETER	QUANTITY OR LOADING			QUALITY OR CONCENTRATION			NO EX	Frequency of Analysis	Sample Type
	AVG	MAX	UNITS	MIN	AVG	MAX			
OXYGEN, DISSOLVED (DO)	*****	*****	*****	7.1	*****		0	5/Week	grab
EFFLUENT GROSS VALUE	*****	*****	*****	6.0 MIN	*****			WEEKLY	GRAB
PH	*****	*****	*****	7.2	*****	7.5	0	5/Week	grab
EFFLUENT GROSS VALUE	*****	*****	*****	6.0 MINIMUM	*****	MAXIMUM		WEEKLY	GRAB
SOLIDS, TOTAL SUSPENDED	89.5	*****	(26)	*****	5.2	11	0	5/Week	comp
EFFLUENT GROSS VALUE	638 30DA AVG	*****	LBS/DY	*****	15 30DA AVG	40 DA MAX		WEEKLY	COMP
NITROGEN, AMMONIA TOTAL (AS N)	1.847	*****	(26)	*****	0.11	0.21	0	5/Week	comp
EFFLUENT GROSS VALUE	85 30DA AVG	*****	LBS/DY	*****	2 30DA AVG	10 DA MAX		WEEKLY	COMP
FLOW, IN CONDUIT OR THRU TREATMENT PLAN	*****	2550	(78)	*****	*****		0	Cont	totalz
SEE COMMENTS BELOW	*****	12200 2HR-PEAK	GPM	*****	*****			CONT	TOTALZ
FLOW, IN CONDUIT OR THRU TREATMENT PLAN	2.027	*****	(03)	*****	*****		0	Cont	totalz
ANNUAL AVERAGE	5.10 ANNL AVG	*****	MGD	*****	*****			CONT	TOTALZ
FLOW, IN CONDUIT OR THRU TREATMENT PLAN	2.076	3.070	(03)	*****	*****		0	Cont	totalz
EFFLUENT GROSS VALUE	REPORT DAILY AV	REPORT DAILY MAX	MGD	*****	*****			CONT	TOTALZ
NAME/TITLE PRINCIPAL EXECUTIVE OFFICER	Typed or Printed			SIGNATURE OF PRINCIPAL EXECUTIVE OFFICER OR AUTHORIZED AGENT			TELEPHONE		
ROSS BELL	SECY/TREAS						2815784200		
COMMENTS AND EXPLANATION OF ANY VIOLATIONS (Reference all attachments here)									

PERMITTEE NAME/ADDRESS (Include Fac Name / Location (if Different))
 NAME JACKRABBIT ROAD PUD
 ADDRESS C/O SEVERN TRENT SERVICES
 16337 PARK ROW
 HOUSTON TX 77084

NATIONAL POLLUTANT DISCHARGE ELIMINATION SYSTEM
 DISCHARGE MONITORING REPORT
 TX0046621 PERMIT NO. 001 A
 DISCHARGE NO.

MINOR

M - INTERIM
 DOMESTIC FACILITY-001

MONITORING PERIOD
 YR MO DAY YR MO DAY
 FROM 10 06 01 TO 10 06 30

FACILITY JACKRABBIT RD PUD WWTP
 LOCATION HOUSTON TX 77084
 ATTN: ROSS BELL, SECRETARY/TRES

*** NO DISCHARGE [] ***
 NOTE: Read Instructions before completing this form.

PARAMETER	QUANTITY OR LOADING			QUALITY OR CONCENTRATION			NO EX	Frequency of Analysis	Sample Type
	AVG	MAX	UNITS	MIN	AVG	MAX			
CHLORINE, TOTAL RESIDUAL	*****	*****	*****	*****	*****	0.09	0	Daily	grab
50060 A 0 0 DISINFECT, PRCS CMLPT	*****	*****	*****	*****	*****	INST MAX		DAILY	GRAB
CHLORINE, TOTAL RESIDUAL	*****	*****	*****	3.9	*****		0	Daily	grab
50060 B 0 0 PRIOR TO DISINFECT	*****	*****	*****	1.0 MO MIN	*****	*****		DAILY	GRAB
E. COLI GENERAL	*****	*****	(13)	*****	1.0	1.0	0	Weekly	GRAB
51040 I 0 0 EFFLUENT GROSS VALUE	*****	*****	100ML	*****	REPORT DA 6H0AV	REPORT DA MAX		1/WK	GRAB
BOD, CARBONACEOUS 05 DAY, 20C	*****	*****	(26)	*****	3.5	9.5	0	5/Week	comp
80082 I 0 0 EFFLUENT GROSS VALUE	*****	*****	LBS/DY	*****	10 30DA AVG	25 DA MAX		WEEKLY	COMP

NAME/TITLE PRINCIPAL EXECUTIVE OFFICER ROSS BELL SECY/TREAS	TELEPHONE 2815784200	DATE
TYPED OR PRINTED	SIGNATURE OF PRINCIPAL EXECUTIVE OFFICER OR AUTHORIZED AGENT	

Comments and explanation of any violations (Reference all attachments here)